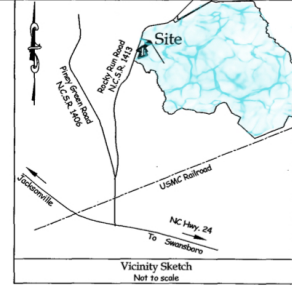
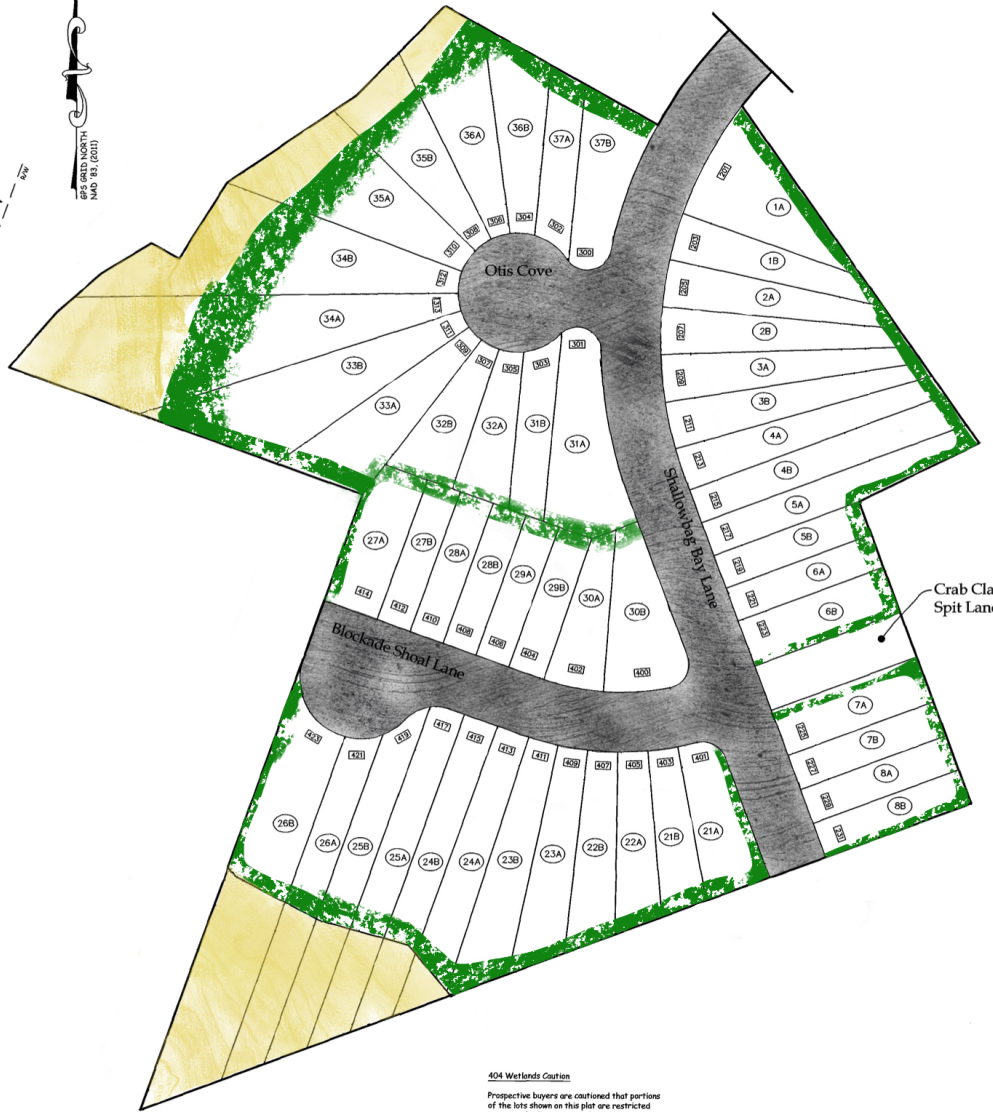


Rocky Run Road
NCSR 1413
60' R/W



Tract Data:
50 Lots
10.20 Acres
4,811 S.F. Avg. Lot Size
3,666 S.F. Smallest Lot Size (Lot 27B-29A)
1,995 L.F. Streets
R-S Zone
Deed Ref: D.B. 5931, Pg. 628
M.B. 82, Pg. 141

Final Plat


**THE COLONY AT
TOWNE POINTE, SECTION I**
White Oak Twp., Onslow Co., North Carolina

Owner/Developer:

FOUR TUN, LLC
P.O. Box 1066
Jacksonville, NC 28541

Date: XX-XX-XX

Scale: 1" = 60'



404 Wetlands Caution
Prospective buyers are cautioned that portions of the lots shown on this plat are restricted in use by the Jurisdiction of the United States Army Corps of Engineers 404 Wetlands Regulations. Individual lot reviews are encouraged. Verification of location and restrictions should be made prior to individual lot development.

TIDEWATER ASSOCIATES, INC.
Consulting Engineers - Land Surveyors - Land Planners
Jacksonville, North Carolina
P.O. Box 976 - 306 New Bidgo Street - 28540
Phone (910) 455-2414 - www.tidewaterENC.com
Firm License Number: F-0108

